






**MEDINA**

**FEMA Special Flood Hazard Area  
(1% annual chance of flood)  
Changes From 2004 Study**

**Legend**

-  Floodplain Decrease
-  Floodplain Increase
-  No Change to Floodplain

Map Date: 9/23/2016



1 inch = 2,500 feet

