







MEDINA

Map 3-3 Floodplains

FEMA Designation

-  Zone A or AE
-  Zone X (0.2% annual chance)
-  Zone X
-  Lakes

Zone A or AE - Located within an area with a 1% annual chance of flood. Base flood elevations may or may not be established.

Zone X (0.2% annual chance) - Located within an area with a 0.2% annual chance of flood

Zone X - Located outside of the 0.2% annual chance floodplain

Map data based on September 2, 2004 FEMA Flood Insurance Rate Maps

*This map is not perfectly precise. Actual boundaries may vary, and should be field verified.

Adopted: November 17, 2009
Parcel data current as of October 2006
UTM, Zone 15N, NAD 83

Scale: 1:30,000

